










**LEGEND**

-  Urban Growth Boundary
-  City Limits
-  Commercial
-  Industrial
-  Outside City Limits/UGB
-  Public Use
-  Low Density Residential (R1)
-  Medium Density Residential (R2)
-  High Density Residential (R3)

Please Note: 4253 & 4215  
3rd Street are currently part  
of Barendse Park



The information contained herein is provided "as is" and Without any representation or warranty, express or implied, with regard to the accuracy thereof. The City of Hubbard shall not be liable for any damages, consequential or otherwise, nor for lost profits or earnings of any sort and does not represent that this product is fit for any particular use or purpose. The user of this product uses it at his or her sole risk.

**CITY OF HUBBARD  
- Comprehensive Plan -  
Population 3140**

CREATED BY: M. OLINGER  
Hubbard Public Works  
Last Revised: April, 2011

